





25 MILE HILL ROUTE

From Randolph Elementary School
1552 Sheppard Town Road, Crozier, VA

Head **east** on **Sheppard Town Road** toward **Cardwell Road**

- 0.16mi  Turn **right** onto **Cardwell Road/State Rte 670**
- 0.98mi  Turn **left** onto **Genito Road/State Rte 641**
- 2.72mi  Turn **right** on **Shallow Well/State Rte 641**
- 4.17mi  Turn **right** onto **Dover Road/State Rte 642**
- 5.92mi  U-Turn at the **stop sign** at the end of **Dover Rd**
- 7.75mi  Turn **right** onto **Shallow Well/State Rte 641**
- 8.06mi  Turn **right** onto **Miller's Lane/State Rte 644**
- 9.86mi  U-turn at the **stop sign** at the end of **Miller's Lane**
- 11.7mi  Continue straight on **Miller's Lane/Rte 644**
- 14.26mi  U-turn at the **stop sign** at the intersection of **Miller's Lane and Manakin Road**
- 16.93mi  Turn **right** onto **Shallow Well/State Rte 641**
- 18.73mi  Continue straight on **Shallow Well/Rte 641**
- 20.74mi  U-turn at the **stop sign** at the intersection of **Shallow Well and Broad Street**
- 23.15mi  Turn **right** onto **Genito/State Rte 641**
- 24.59mi  Turn **right** onto **Cardwell Road/State Rte 670**
- 25.23mi  Turn **left** onto **Sheppard Town Road/State Rte 639**
- 25.53mi** End at Randolph Elementary School

The main portions of our route are marked in **BLUE**.

